















LEGEND

- | | | | |
|---|-----------------------------|---|-----------------------------------|
|  | PTF CLASS III WELL |  | PTF PROCESSING AREA |
|  | RESOURCE BLOCK NUMBER |  | PROCESSING AREA |
|  | UNDERGROUND WORKING |  | ISCR WELL FIELD |
|  | 100 YEAR FLOOD PLAIN |  | PROPOSED AOR / FORMER BHP AOR |
|  | 10 FOOT TOPOGRAPHIC CONTOUR |  | LIQUIFIER EXEMPTION BOUNDARY |
|  | PROPOSED WATER IMPOUNDMENT |  | STATE MINERAL LEASE BOUNDARY |
|  | PTF WATER IMPOUNDMENT |  | FLORENCE COPPER PROPERTY BOUNDARY |

DEVELOPMENT SEQUENCE

- | | | |
|--------|---------|---------|
| YEAR 1 | YEAR 7 | YEAR 13 |
| YEAR 2 | YEAR 8 | YEAR 14 |
| YEAR 3 | YEAR 9 | YEAR 15 |
| YEAR 4 | YEAR 10 | YEAR 16 |
| YEAR 5 | YEAR 11 | |

NOTES

1. ALL LOCATIONS AND DIMENSIONS ARE APPROXIMATE
2. TOPOGRAPHY DATA BY FLORENCE COPPER, OCTOBER 2010.
10-FOOT INTERVALS SHOWN.



A horizontal scale bar with markings at 0, 300, 600, 900, and 1,200 feet. The bar is divided into segments by vertical lines. The text "SCALE IN FEET" is centered below the bar.

HALEY
ALDRICH

FLORENCE COPPER, INC.
FLORENCE, ARIZONA 85132

PLANNED WELLFIELD DEVELOPMENT SEQUENCE

FLORENCE
COPPER

MARCH 2022

FIGURE A-2